



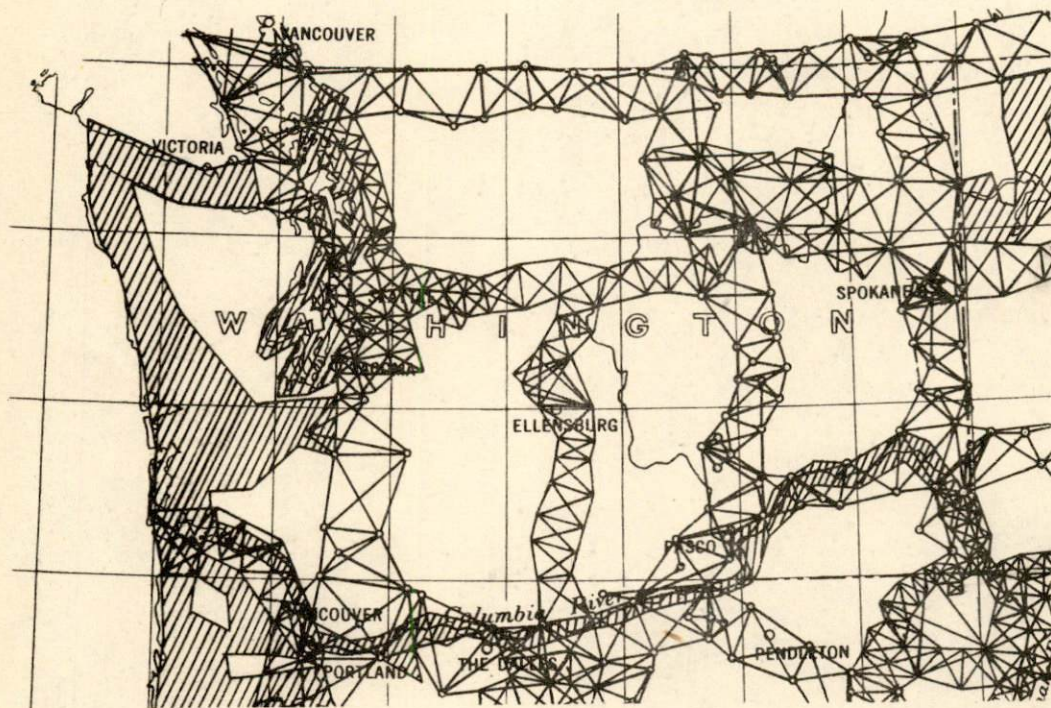


For information address:
 The Director,
 U.S. Coast & Geodetic Survey,
 Washington D.C.

INDEX MAP OF THE STATE OF
 TENNESSEE

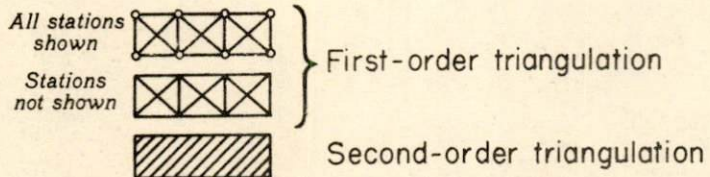
-  Triangulation
 -  First-order Leveling
 -  Second-order Leveling
 -  Additional Second-order Leveling Within This Area
- Complete to June 1, 1946

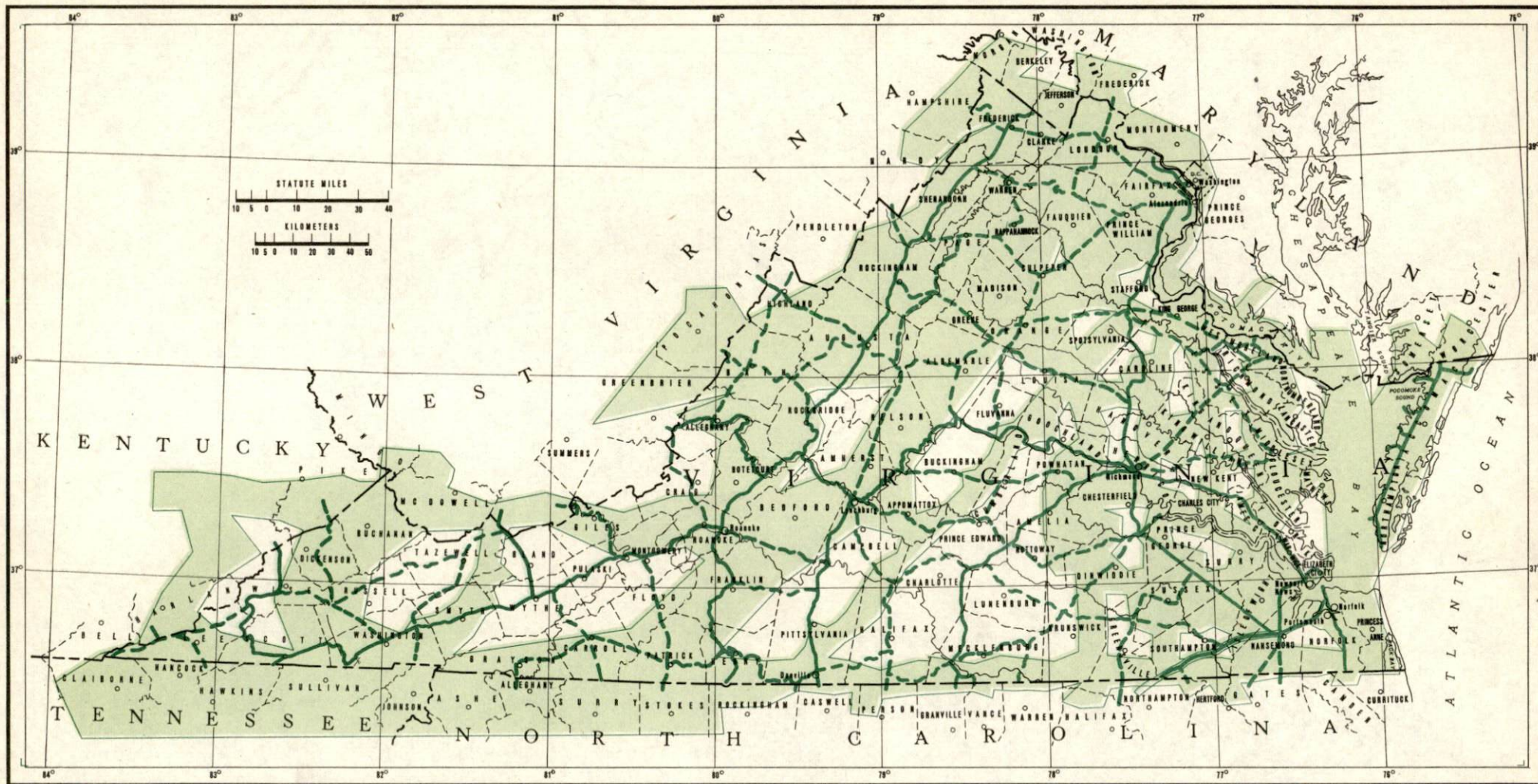


STATE OF WASHINGTON
TRIANGULATION NET

U. S. COAST AND GEODETIC SURVEY




JUNE 30, 1946

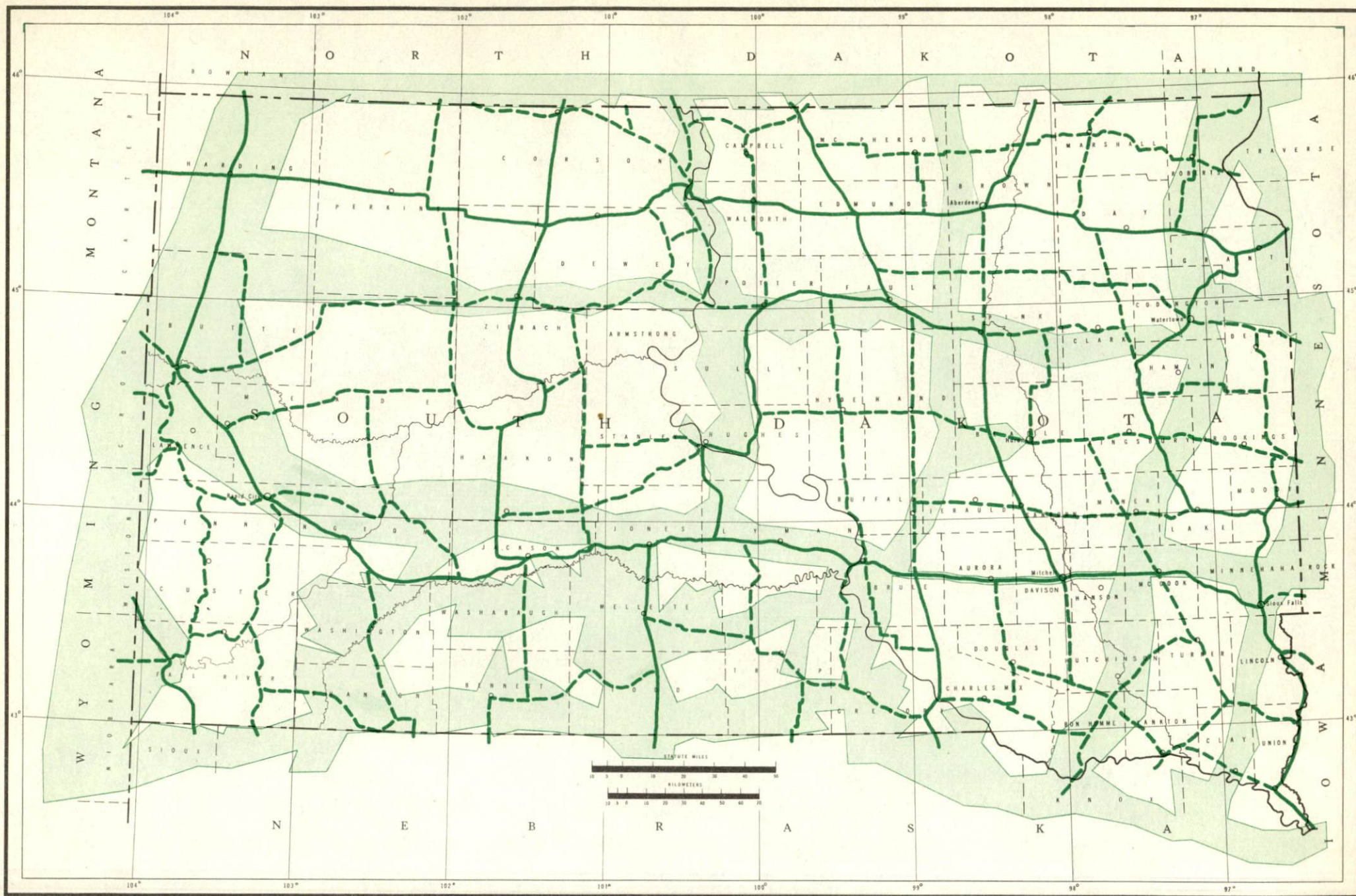




For information address:
 The Director,
 U.S. Coast & Geodetic Survey,
 Washington, D.C.

INDEX MAP OF THE STATE OF
 VIRGINIA

 Triangulation
 First-order Leveling
 Second-order Leveling
 Complete to February 1 1945

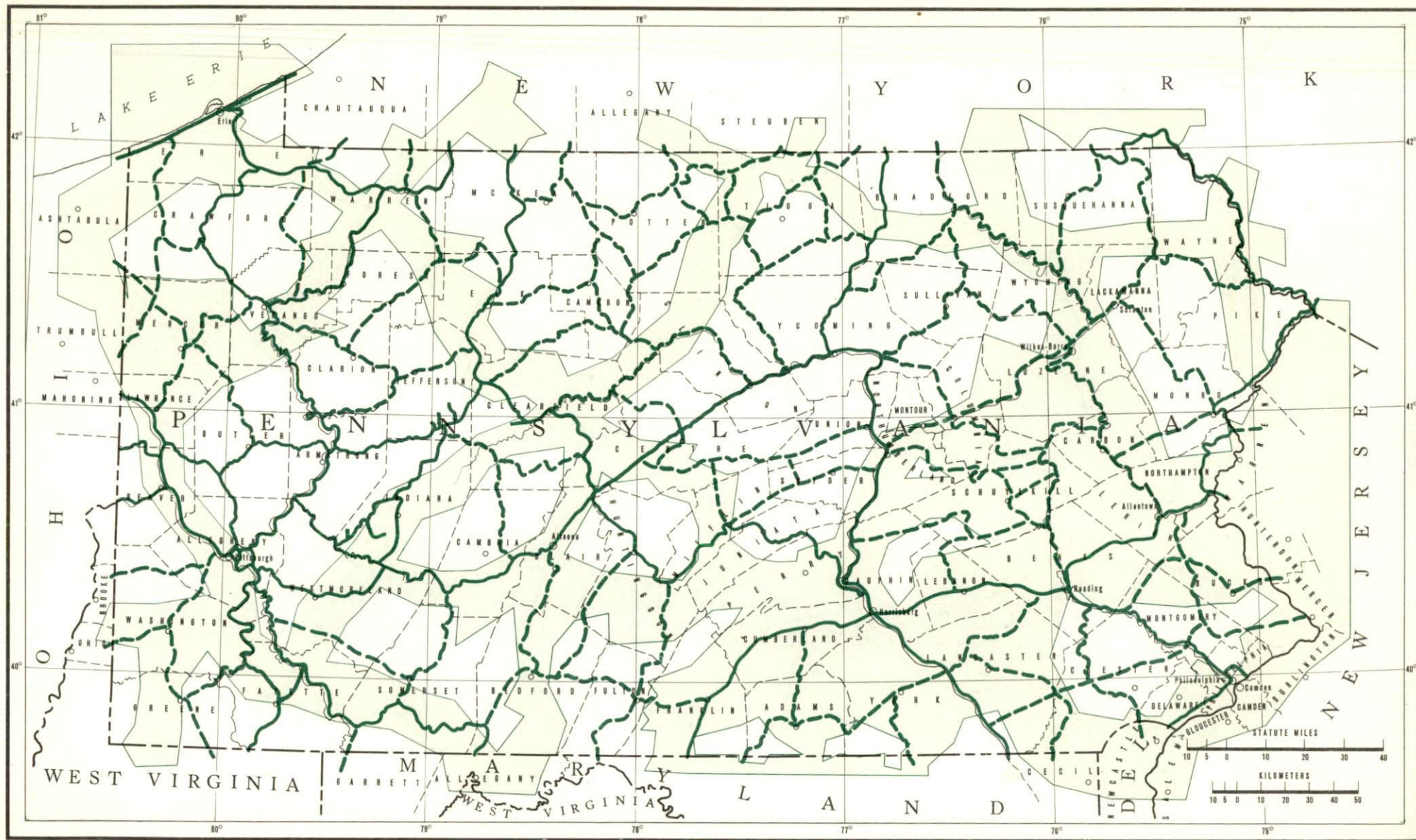


For information address:
 The Director,
 U.S. Coast & Geodetic Survey,
 Washington, D.C.

INDEX MAP OF THE STATE OF
 SOUTH DAKOTA




- Triangulation
- First-order Traverse
- First-order Leveling
- Second order Leveling


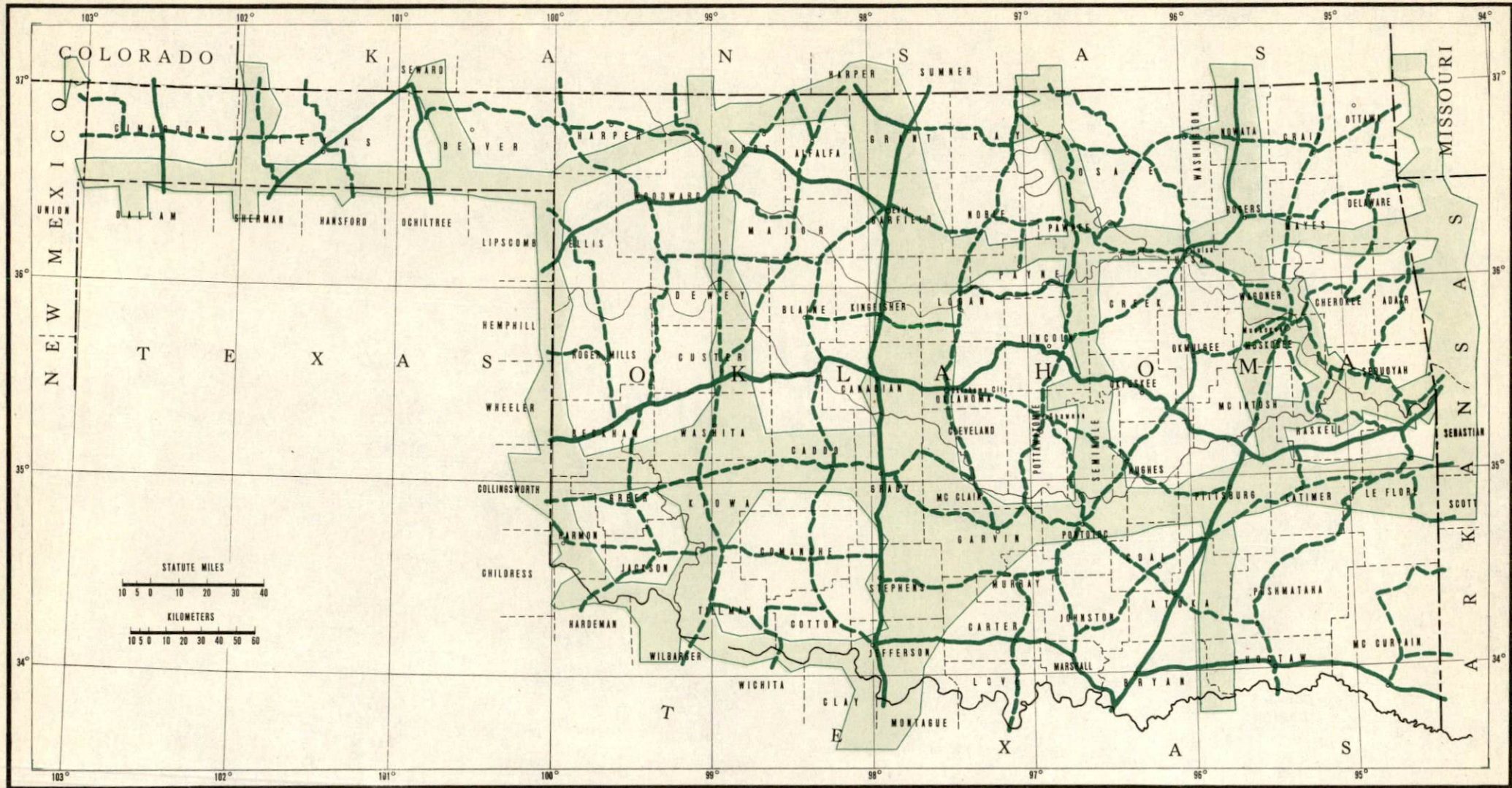
Complete to June 1, 1946



For information address:
 The Director,
 U.S. Coast & Geodetic Survey,
 Washington, D.C.




INDEX MAP OF THE STATE OF
 PENNSYLVANIA

 Triangulation
 First-order Leveling
 Second-order Leveling
 Complete to March 1, 1943



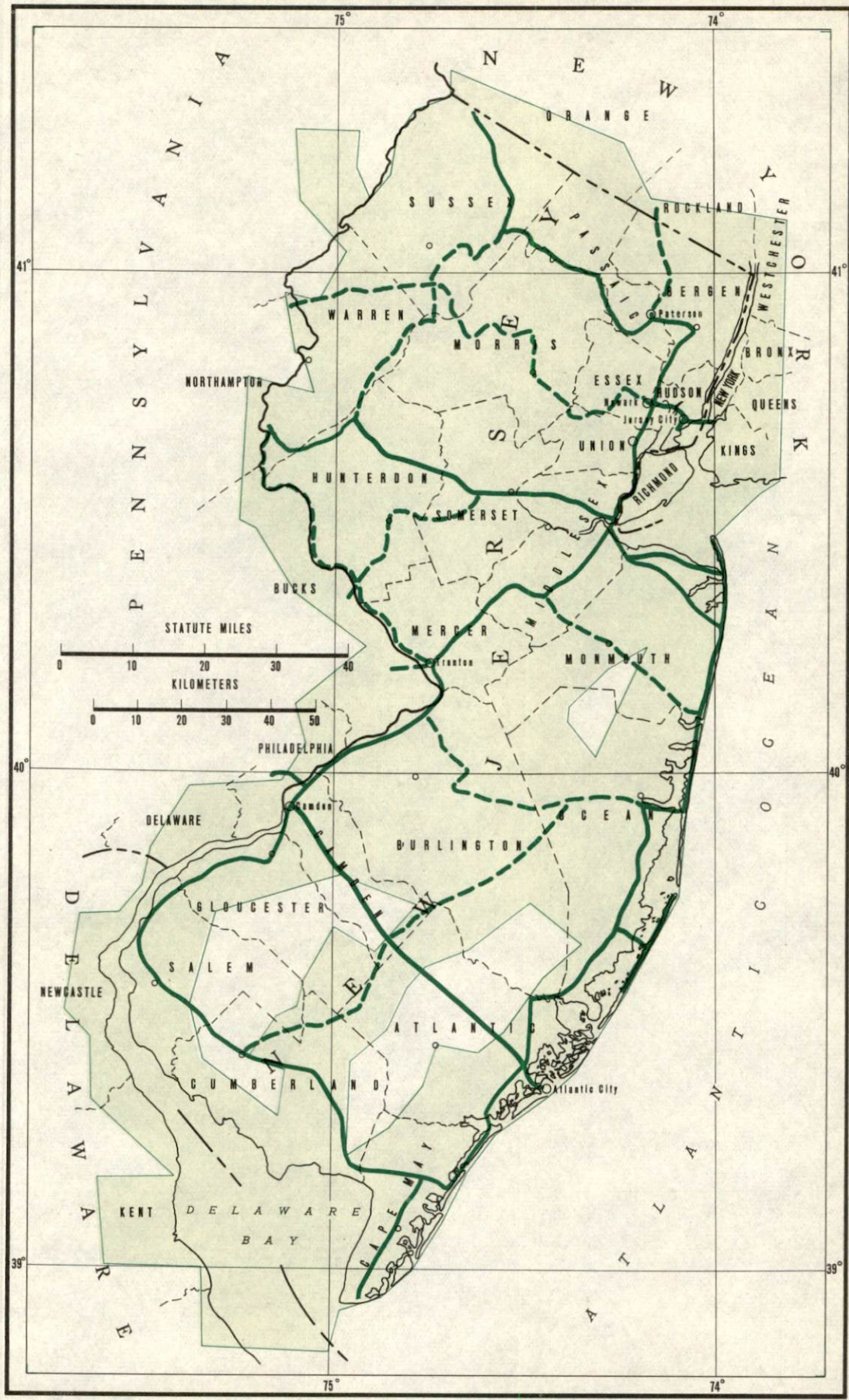
For information address:
 The Director,
 U.S. Coast & Geodetic Survey,
 Washington, D.C.

INDEX MAP OF THE STATE OF
 OKLAHOMA

 Triangulation
 First-order Leveling
 Second-order Leveling
 Complete to October 1, 1943

FILE COPY, Room 2122

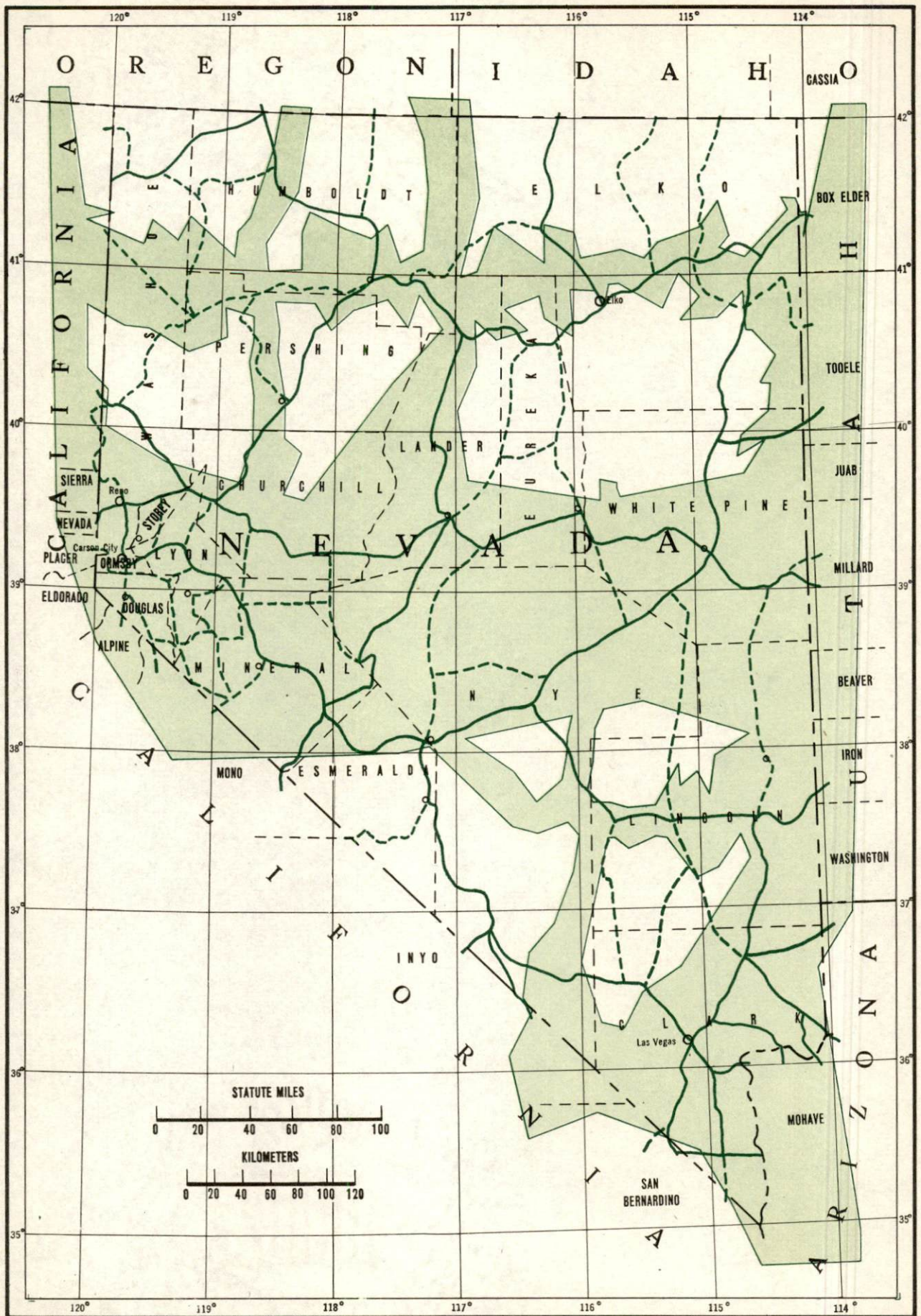
FILE COPY, Room 2122



For information address:
 The Director,
 U.S. Coast & Geodetic Survey,
 Washington, D.C.




INDEX MAP OF THE STATE OF
 NEW JERSEY

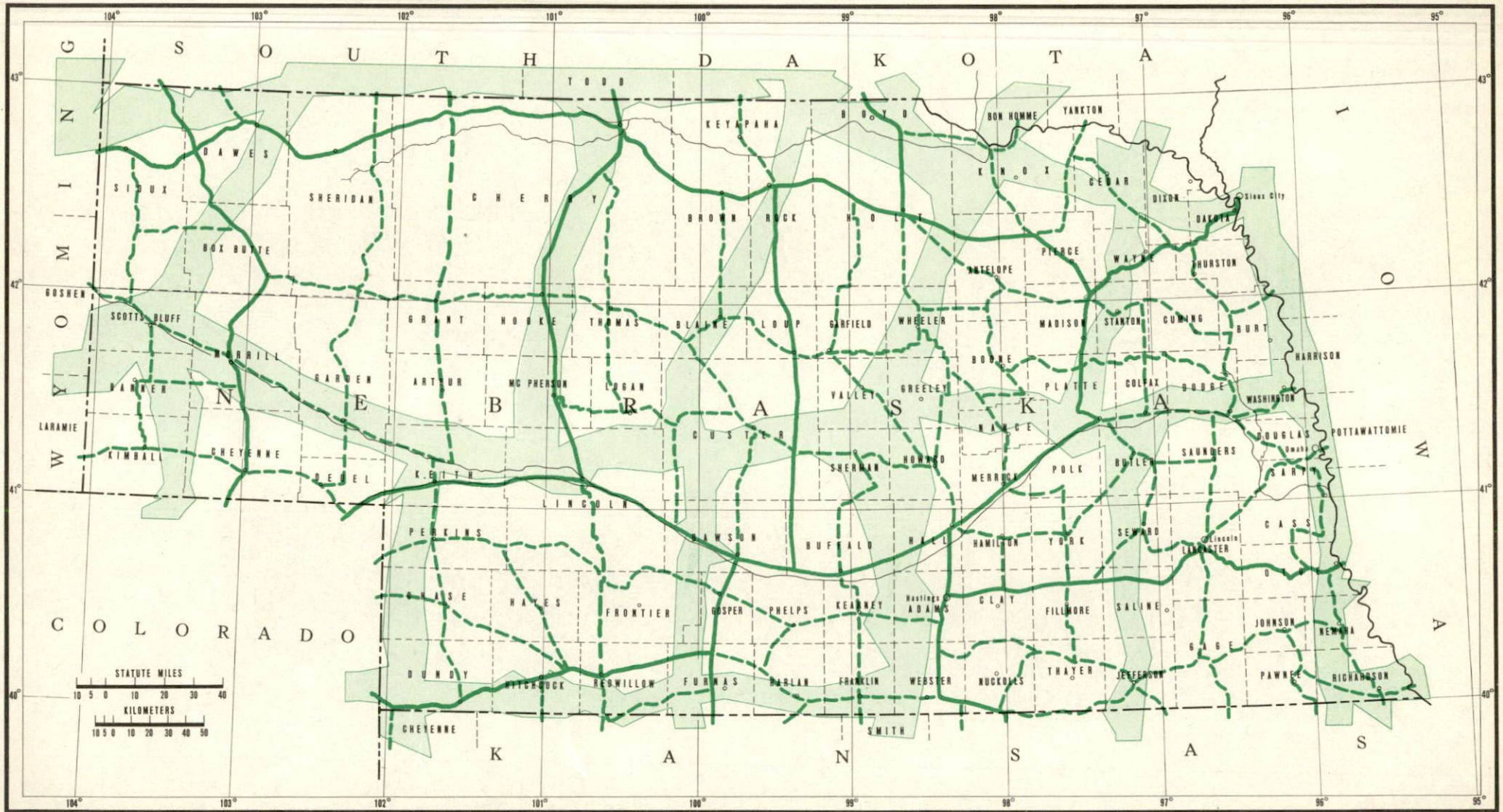
Triangulation
 First-order Leveling
 Second-order Leveling
 Complete to March 1, 1943



For information address:
 The Director,
 U.S. Coast & Geodetic Survey,
 Washington, D.C.

INDEX MAP OF THE STATE OF
 NEVADA

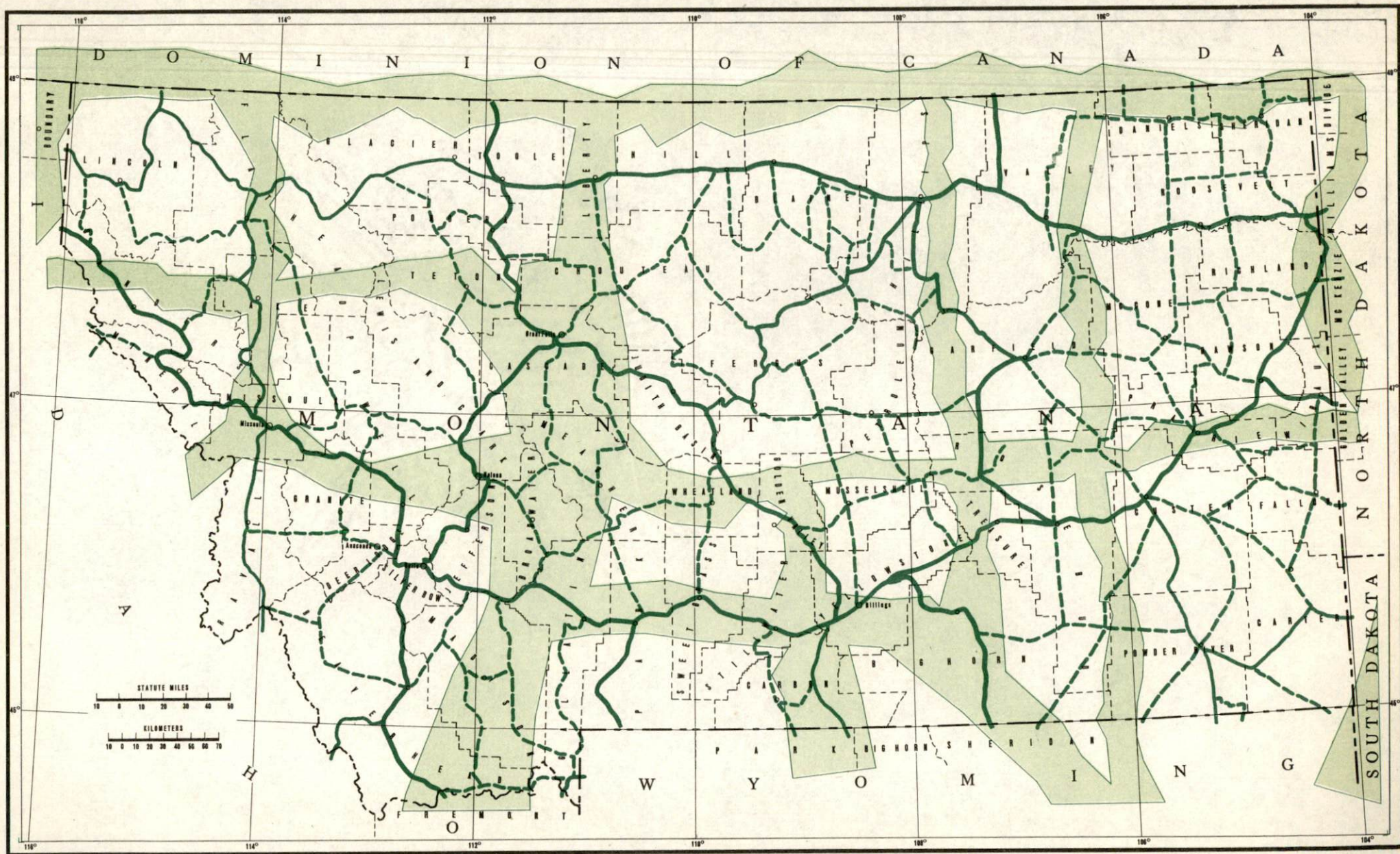
 Triangulation
 First-order Leveling
 Second-order Leveling
 Complete to February 1 1945



For information address:
 The Director,
 U. S. Coast & Geodetic Survey,
 Washington, D.C.




INDEX MAP OF THE STATE OF
 NEBRASKA

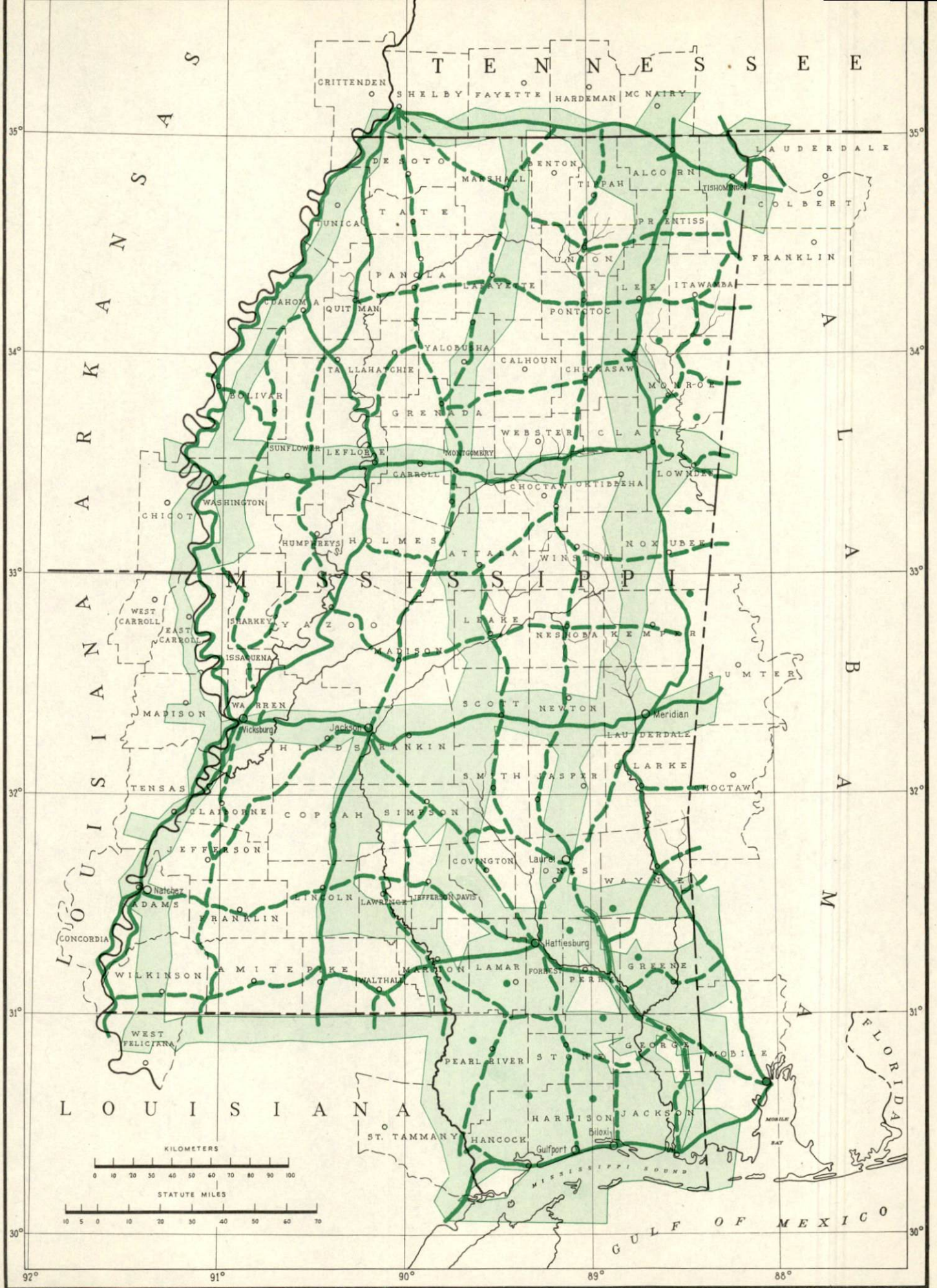
Triangulation
 First-order Leveling
 Second-order Leveling
 Complete to June 1, 1946



For information address:
 The Director,
 U.S. Coast & Geodetic Survey,
 Washington, D.C.






INDEX MAP OF THE STATE OF
 MONTANA

 Triangulation
 First-order Leveling
 Second-order Leveling
 Complete to February 1 1945

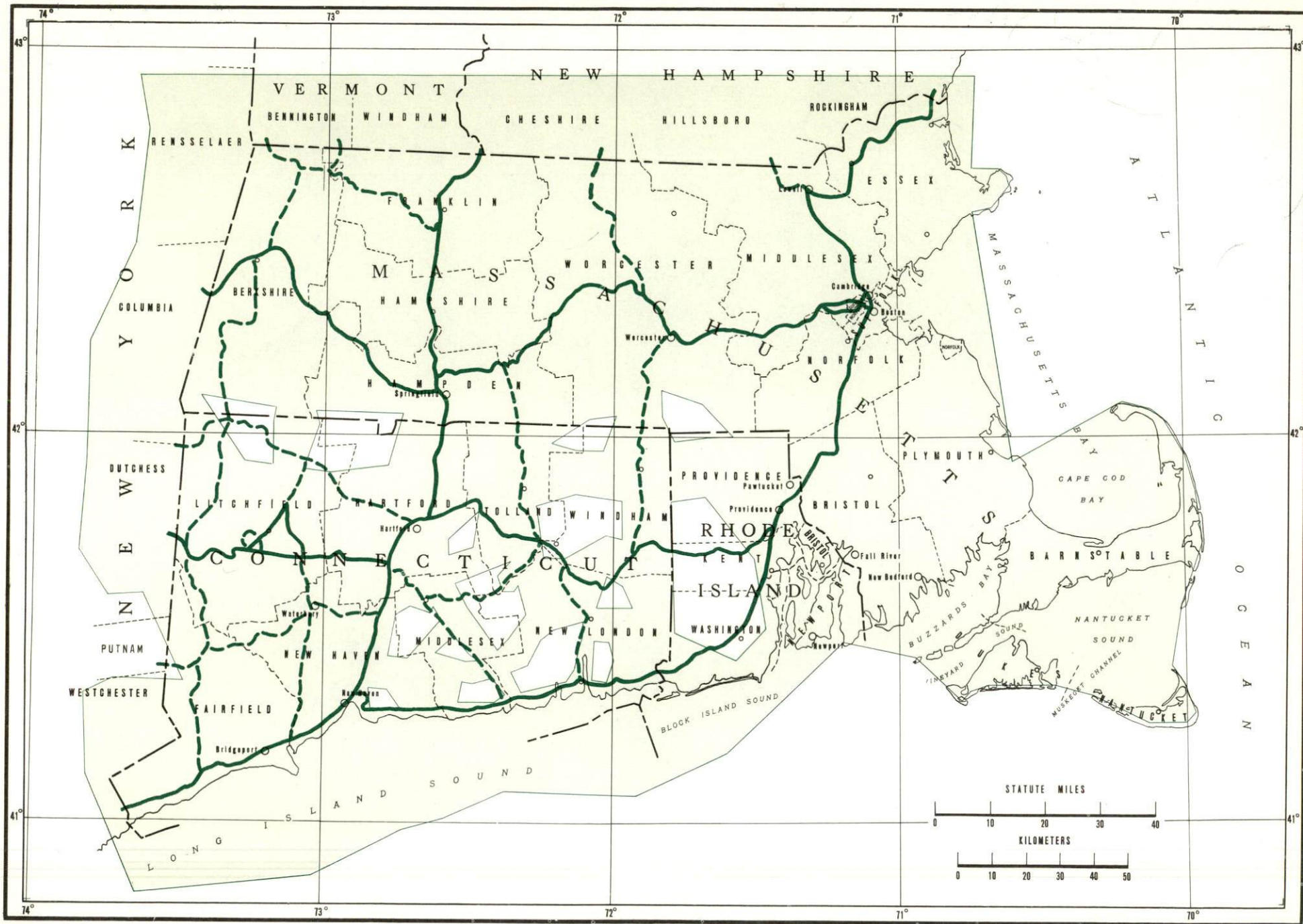


For information address:
 The Director,
 U.S. Coast & Geodetic Survey,
 Washington, D.C.

INDEX MAP OF THE STATE OF
 MISSISSIPPI

-  Triangulation
-  First-Order Traverse
-  First-Order Leveling
-  Second-Order Leveling
-  Additional Second-order Leveling Within This Area

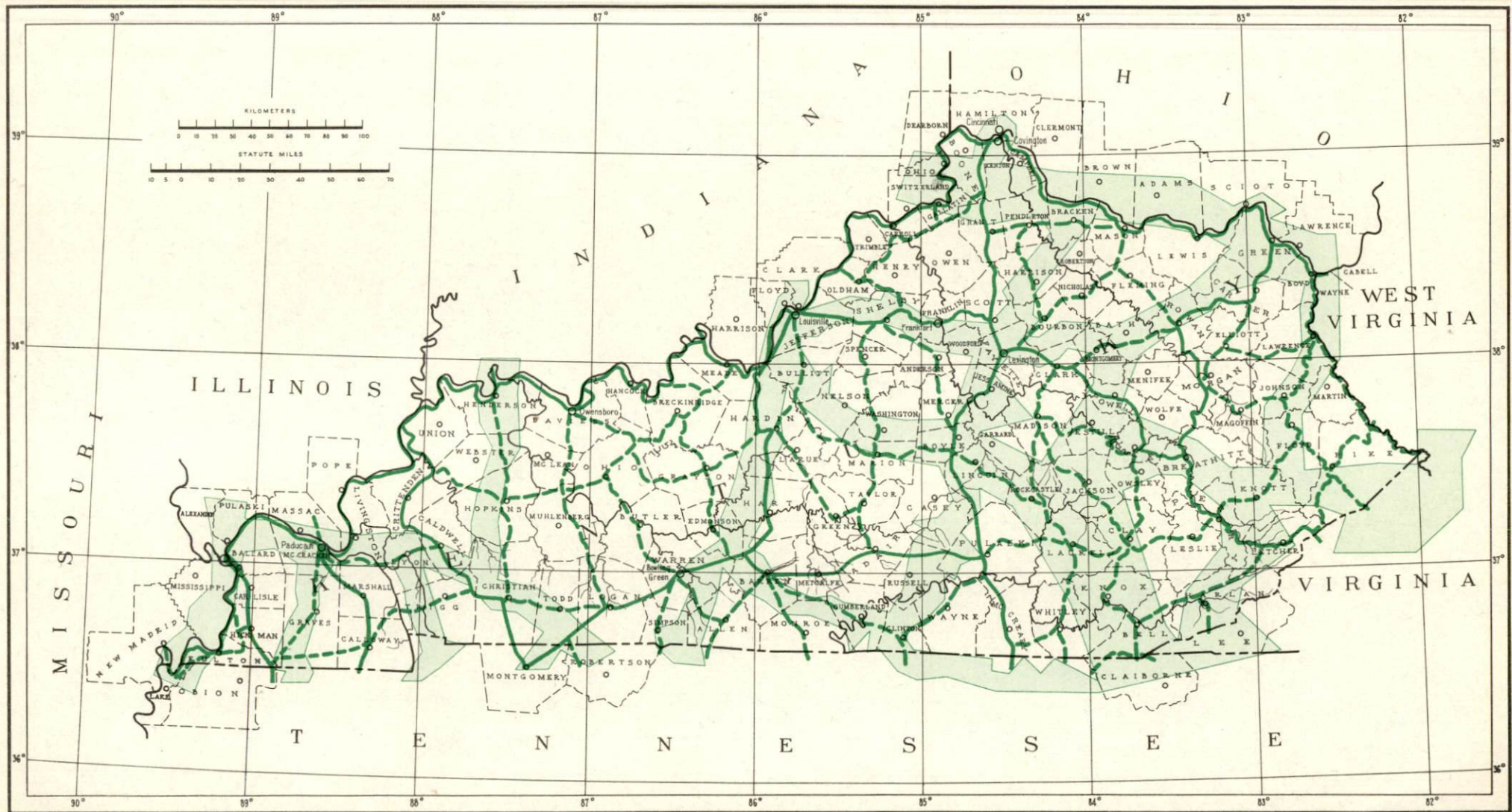
Complete to June 1, 1946



For information address:
 The Director,
 U.S. Coast & Geodetic Survey,
 Washington, D.C.




INDEX MAP OF THE STATES OF
 MASSACHUSETTS, CONNECTICUT AND RHODE ISLAND

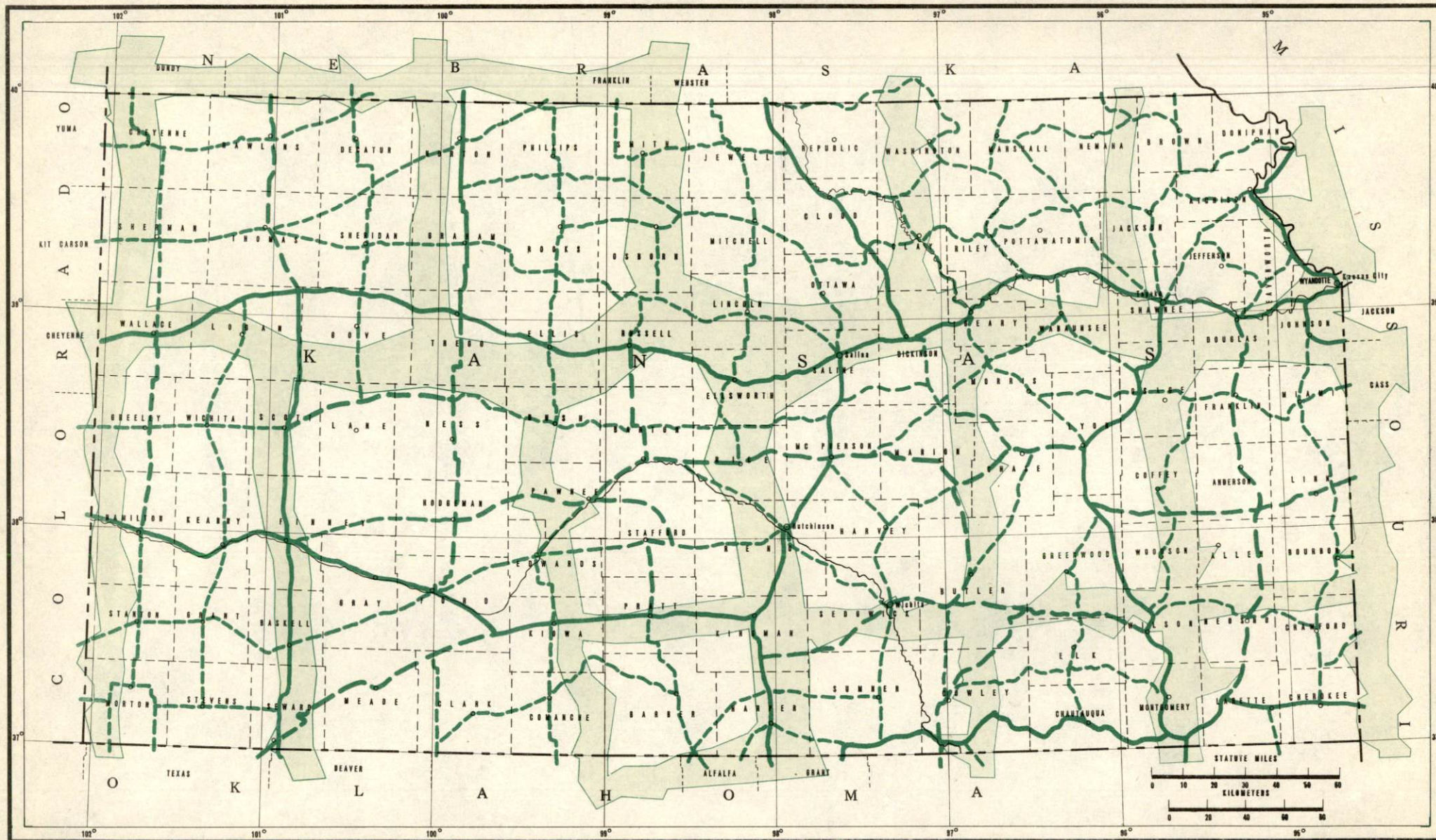
Triangulation
 First-order Leveling
 Second-order Leveling
 Complete to March 1, 1943



For information address:
 The Director,
 U.S. Coast & Geodetic Survey,
 Washington D.C.

INDEX MAP OF THE STATE OF
 KENTUCKY

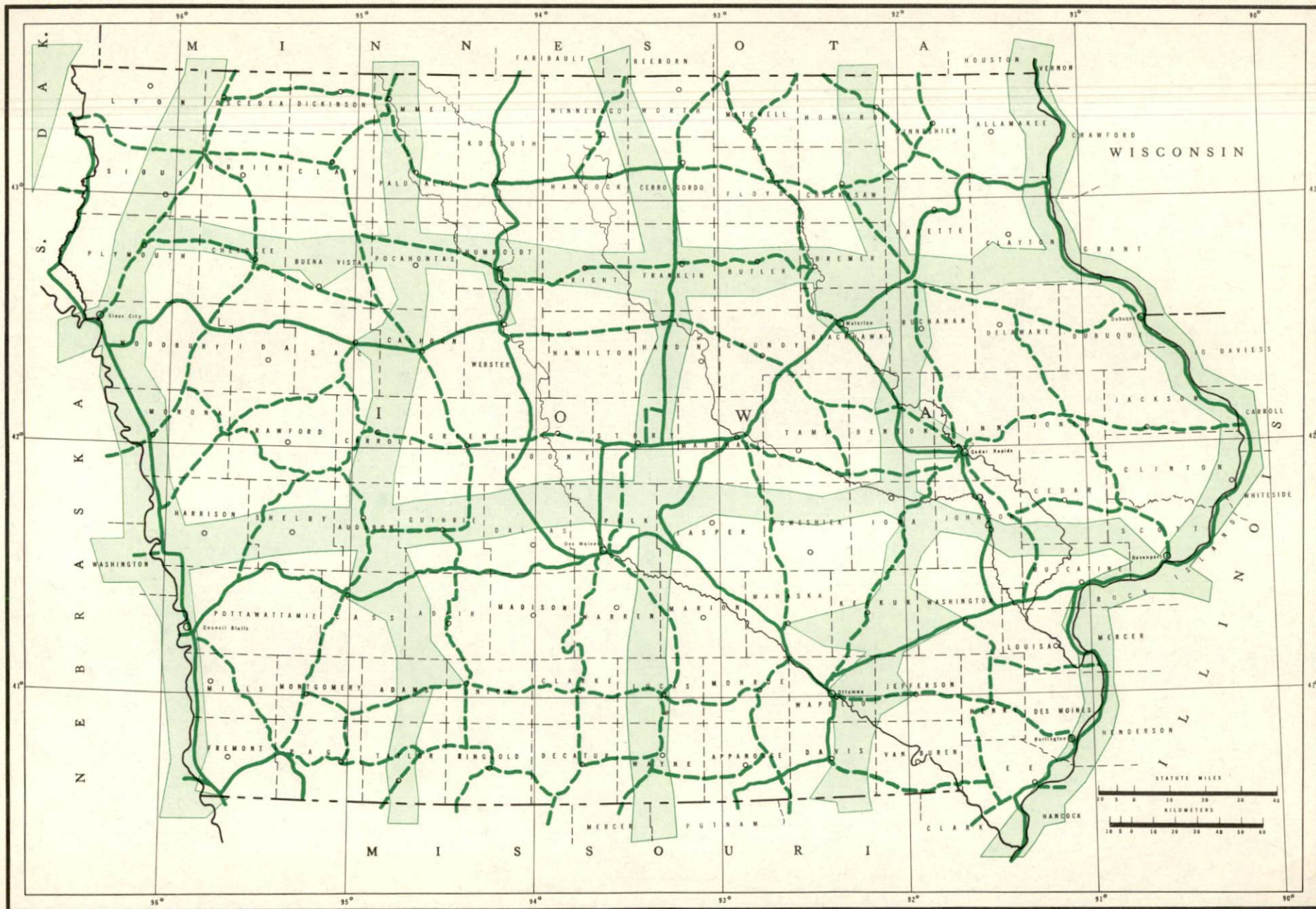
 Triangulation
 First-order Leveling
 Second-order Leveling
 Complete to June 1, 1946



For information address:
 The Director,
 U.S. Coast & Geodetic Survey,
 Washington, D.C.

INDEX MAP OF THE STATE OF
 KANSAS

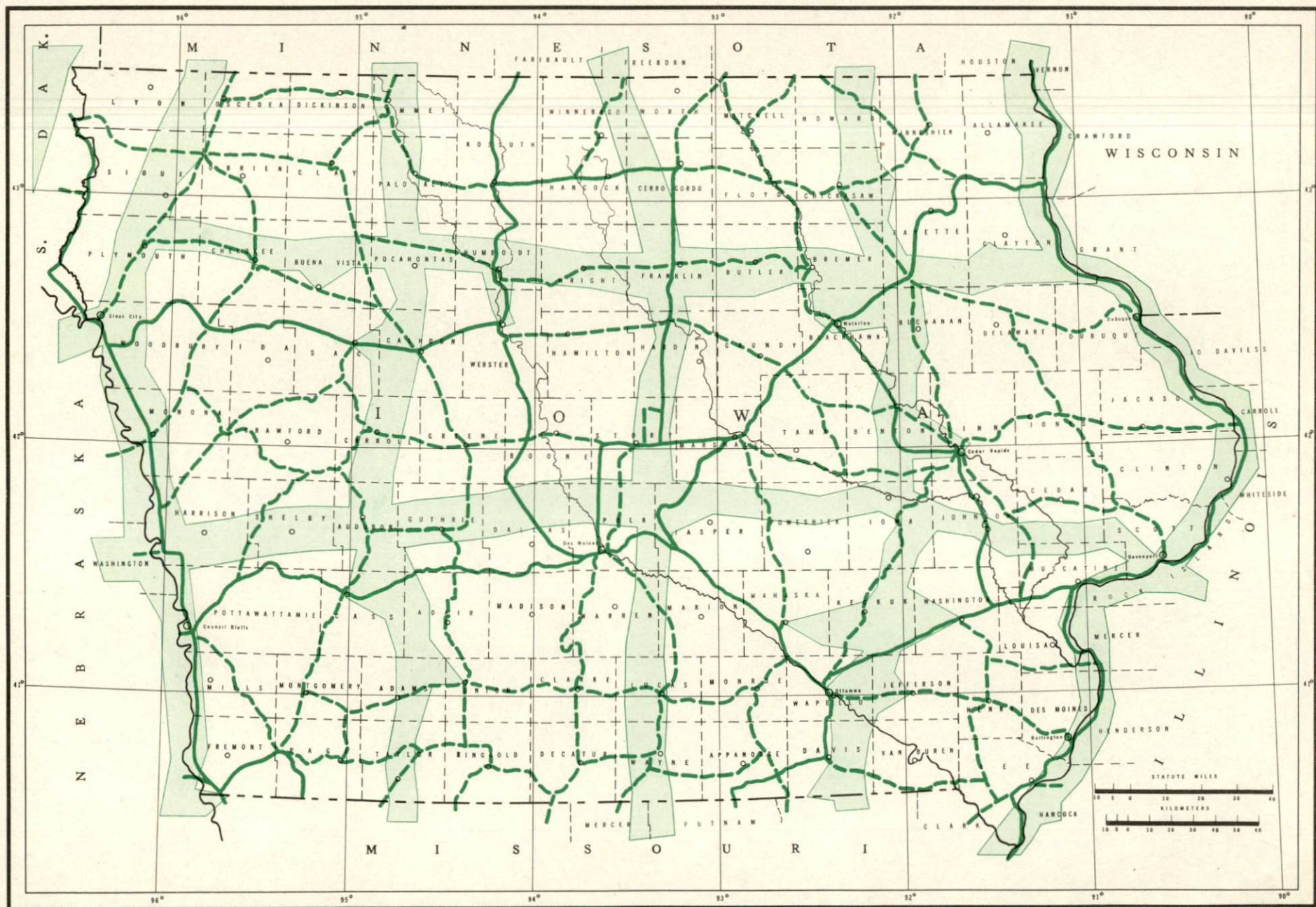
Triangulation
 First-order Leveling
 Second-order Leveling
 Complete to October 1, 1945



For information address :
 The Director,
 U.S. Coast & Geodetic Survey,
 Washington, D.C.

INDEX MAP OF THE STATE OF
 I O W A

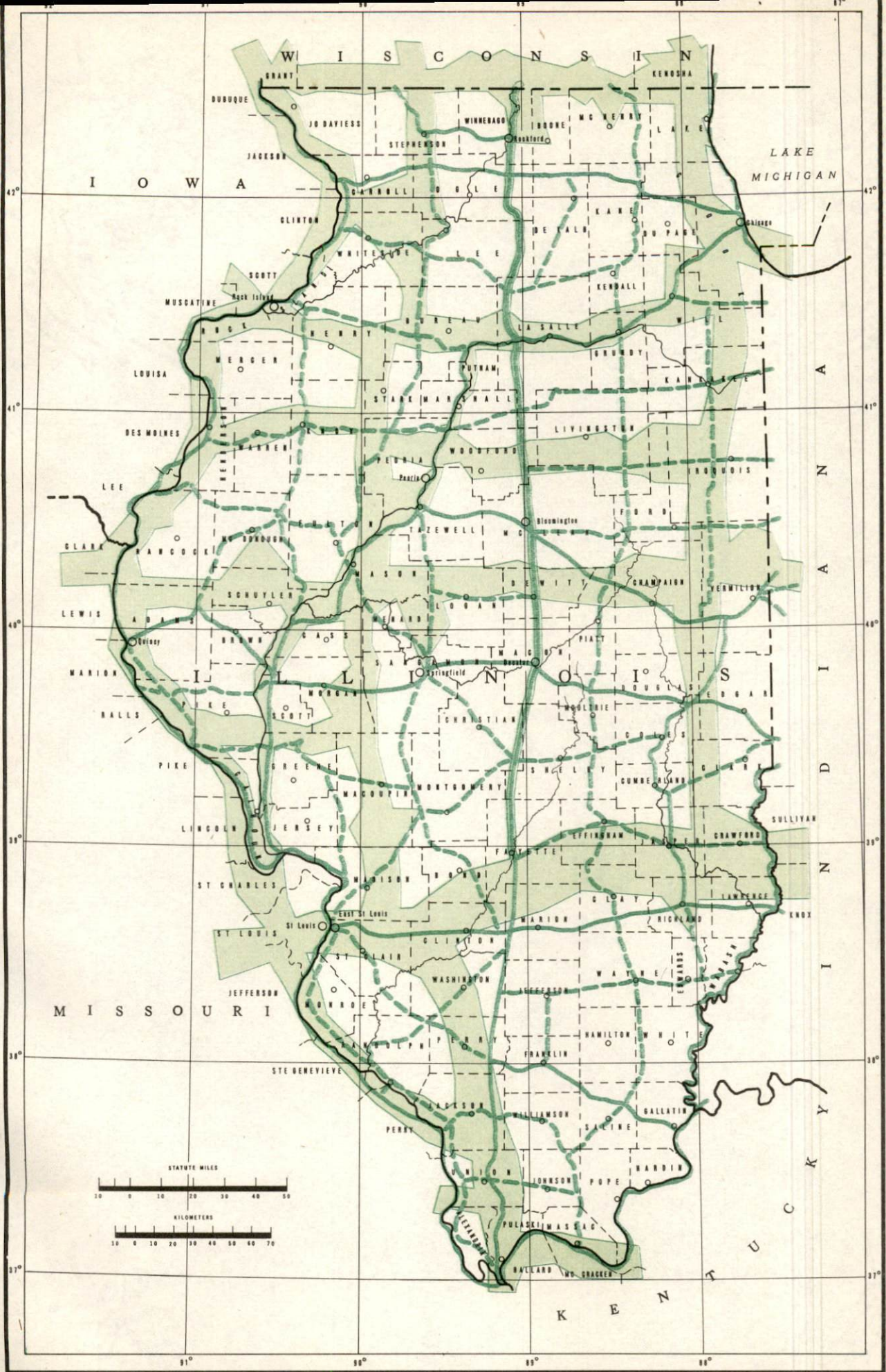
Triangulation
 First-order Leveling
 Second-order Leveling
 Complete to June 1, 1946



For information address :
 The Director,
 U.S. Coast & Geodetic Survey,
 Washington, D.C.





INDEX MAP OF THE STATE OF
 I O W A

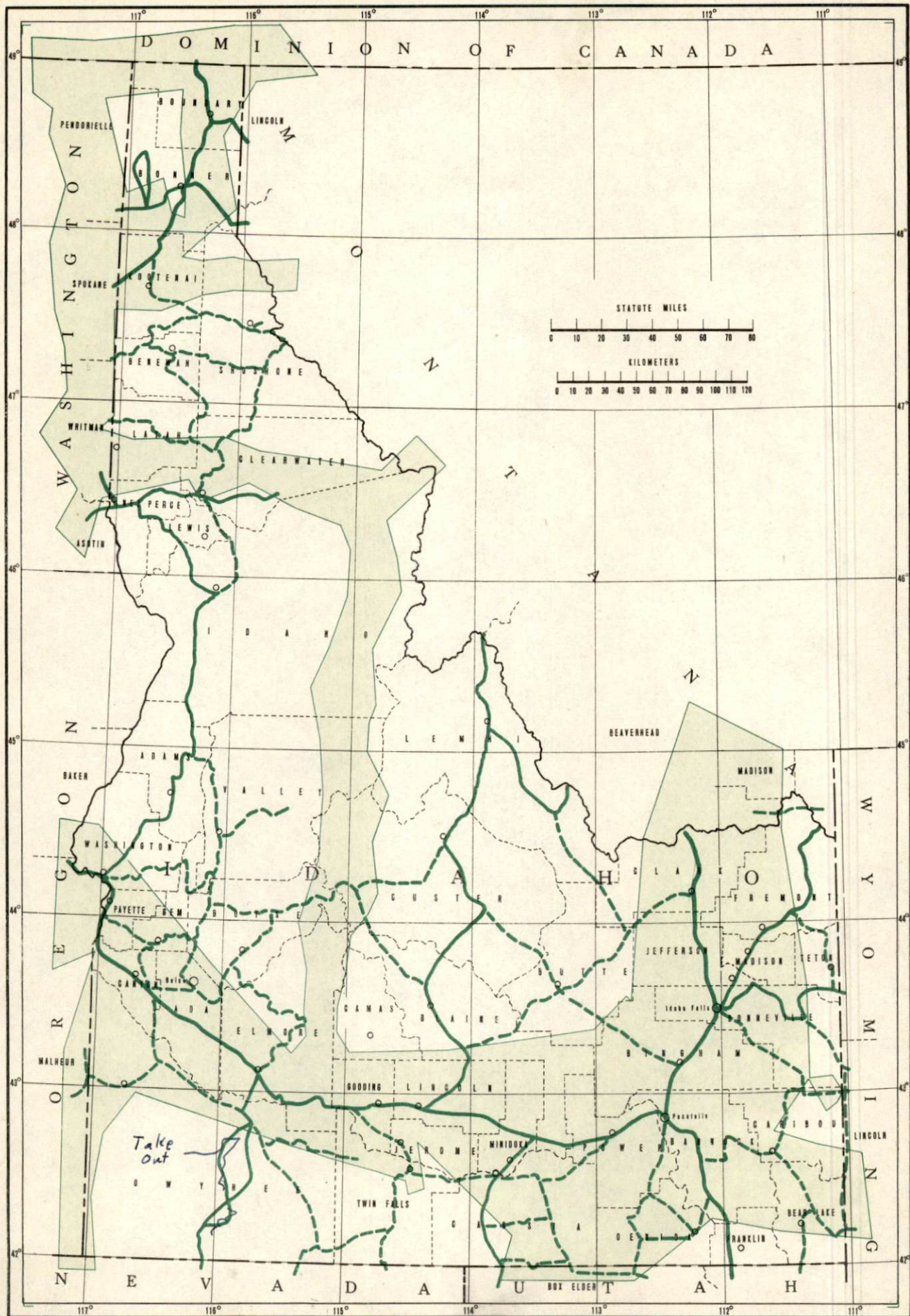
Triangulation
 First-order Leveling
 Second-order Leveling
 Complete to June 1, 1946



For information address:
 The Director,
 U.S. Coast & Geodetic Survey
 Washington, D.C.

INDEX MAP OF THE STATE OF
 ILLINOIS

 Triangulation
 First-order Traverse
 First-order Leveling
 Second-order Leveling
 Complete to February 1 1945



For information address:
 The Director,
 U.S. Coast & Geodetic Survey,
 Washington, D.C.

INDEX MAP OF THE STATE OF
 I D A H O

Triangulation
 First-order Leveling
 Second-order Leveling
 Complete to October 1, 1943